

# ALPINE TRAIL MAP



**SUMMER ACTIVITY REPORT:** 604.932.4211

**HOURS OF OPERATION**



**CONTACT INFORMATION**  
 Mountain Emergency 604.935.5555  
 Guest Services 1.800.766.0449  
 Fire Emergency 604.935.5555

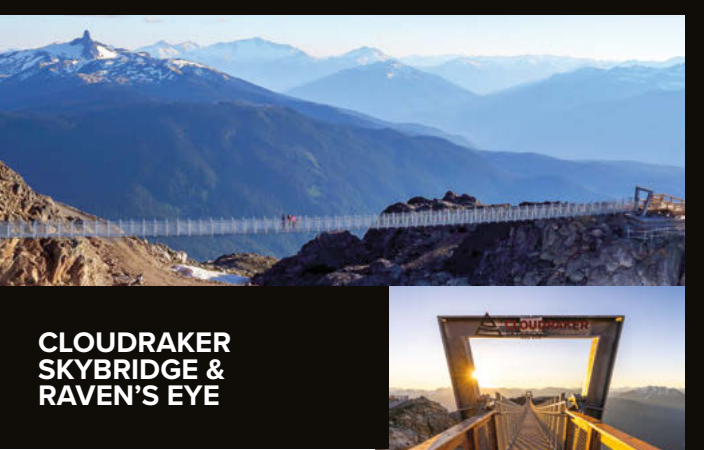
1.800.766.0449  
 whistlerblackcomb.com

## WALK AMONG GIANTS



Meander through old growth coastal rain forest from Whistler's valley bottom to Rendezvous Lodge on Blackcomb.

Free Wi-Fi powered by TELUS available at on-mountain lodges, select viewpoints & slope-side bars.

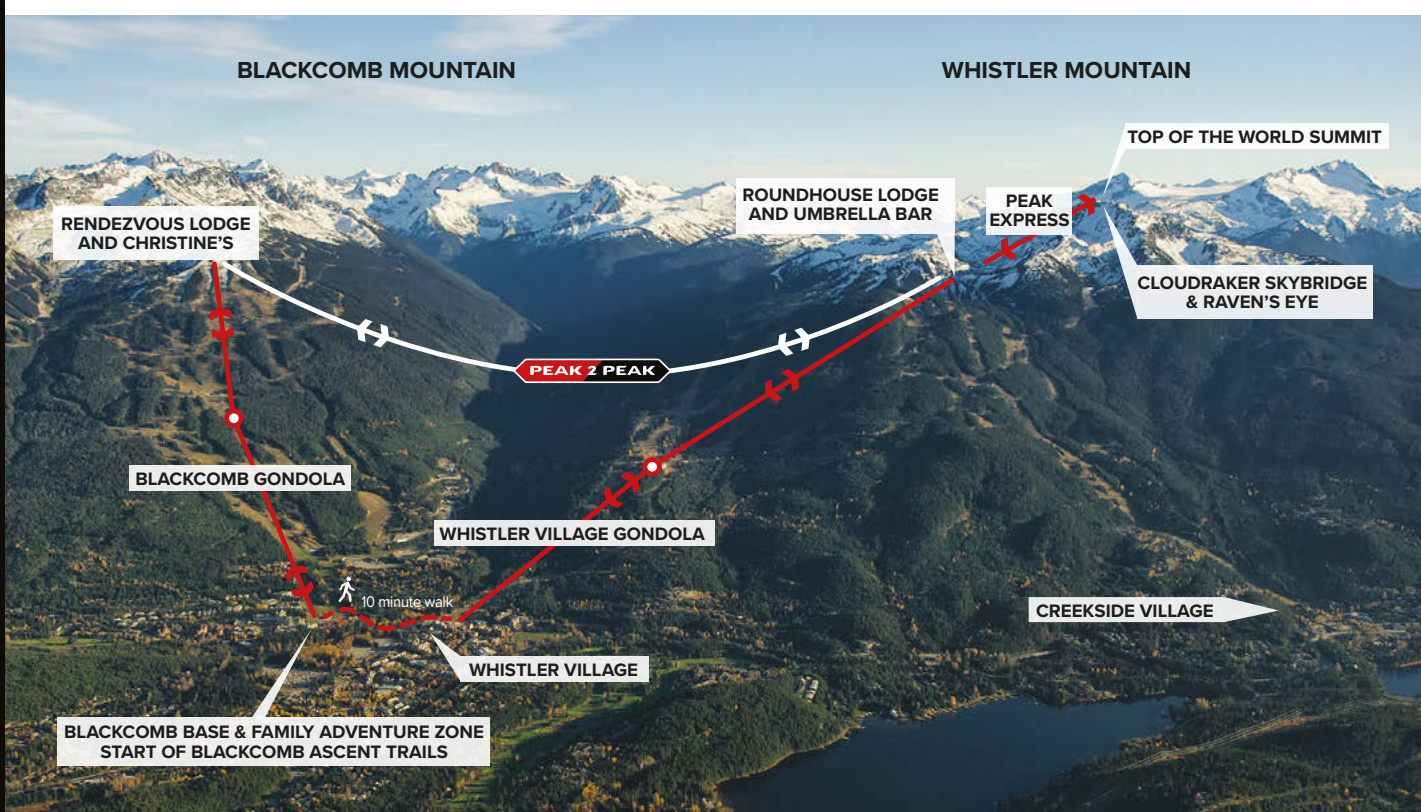
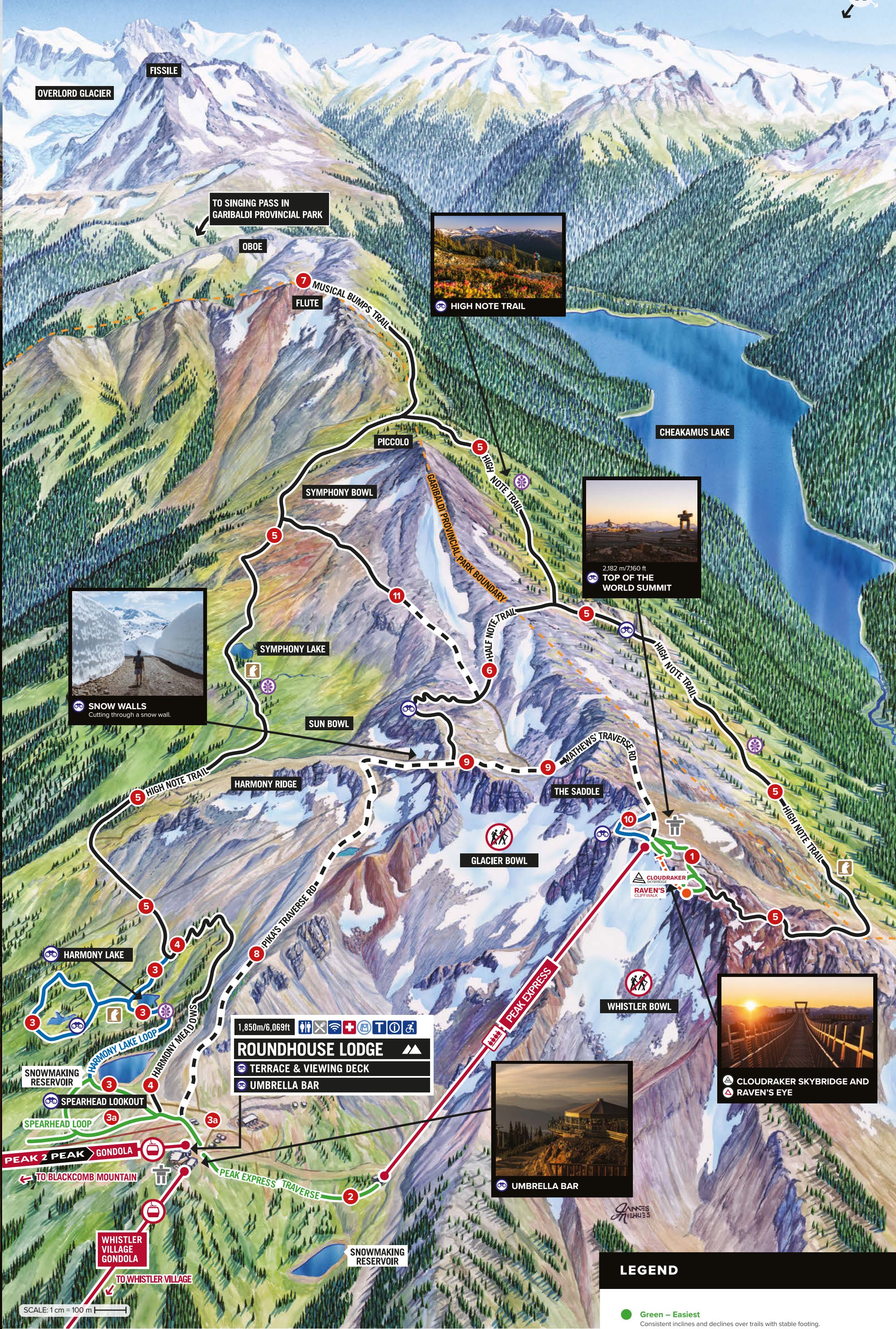


### CLOUDRAKER SKYBRIDGE & RAVEN'S EYE

Discover Whistler's newest must-do adventure. For one of summer's most awesome experiences, head up to the breathtaking Cloudraker Skybridge, a grated walkway that spans from the peak of Whistler Mountain to the West Ridge, and soak up exhilarating 360° views from the Raven's Eye platform at the top of Whistler Peak. NOTE: to access the Cloudraker Skybridge, guests must be 40" (3.3 feet or 1 M) or taller and must be accompanied by an adult if under 12 years.



## WHISTLER MOUNTAIN



## WHISTLER ALPINE TRAILS

Everyone should experience the Top of the World Summit, at the gateway to Whistler Mountain's vast system of trails. Take in iconic views of Black Tusk and Garibaldi Provincial Park from the Summit or venture out towards High Note Trail for a world-class alpine hiking experience.

- 1 Cloudraker Loop** ●  
 Length: 0.8 km (1/2 mi); 30 minutes  
 Elevation Change: 30 m (98 ft)  
 After crossing the Cloudraker skybridge, loop back to the top of peak chair on this gravel trail. Feature interpretive signage of local First Nation History.
- 2 Peak Express Traverse** ●  
 Length: 0.6 km (0.4 mi); 10 minutes  
 Elevation Change: 63 m (207 ft)  
 A gravel trail providing access from the Roundhouse Lodge to the Peak Express. Please remain on the trail.
- 3a Spearhead Loop** ●  
 Length: 1 km (0.6 mi); 60 minutes  
 Elevation Change: 20 m (66 ft)  
 For those that need to stretch their legs, this is an easy walk connecting Harmony Lake Trail 3 with premium views of Blackcomb Mountain, Garibaldi Provincial Park and the Spearhead Range.
- 3 Harmony Lake Loop** ●  
 Length: 1.9 km (1.2 mi); 90 minutes  
 Elevation Change: 120 m (394 ft)  
 This trail descends through alpine forests while travelling away from the Roundhouse Lodge.
- 4 Harmony Meadows** ◆  
 Length: 1.6 km (1 mi); 45 minutes  
 Elevation Change: 81 m (266 ft)  
 This steep trail connects High Note Trail 5 and Harmony Lake Trail 3 with the Roundhouse Lodge. Enjoy the great views of Fitzsimmons Valley and Harmony Lake.
- 5 High Note Trail** ◆  
 Length: 9.4 km (5.8 mi); 4 hours  
 Elevation Change: 420 m (1378 ft)  
 The best experience on Whistler Mountain. Best starting at the top of the Peak Express chairlift, hikers will enjoy stunning views of Black Tusk and Cheakamus Lake as they descend through rugged terrain that mellows into a rolling course. Loop back to the Roundhouse Lodge by heading north at the trail junction away from Flute Summit and Singing Pass. This trail can also be used in the other direction to access musical bump trail.
- 6 Half Note Trail** ◆  
 Length: 3.2 km (2 mi); 75 minutes  
 Elevation Change: 136 m (446 ft)  
 The Half Note Trail provides a shortened route from the High Note Trail 5, which connects with Pika's Traverse 8 back to the Roundhouse Lodge.
- 7 Musical Bumps Trail** ◆  
 Length: 1.5 km (0.9 mi); 3 hours  
 Elevation Change: 119 m (390 ft)  
 Hike to the beautiful Flute Summit as an out-and-back or continue into Garibaldi Provincial Park.
- 8 Pika's Traverse Road** ◆  
 Length: 2.3 km (1.4 mi); 60 minutes  
 Elevation Change: 272 m (892 ft)  
 This mountain road is used to return from the Half Note Trail 6 to the Roundhouse Lodge. There are some steep sections, please remain on the road.
- 9 Mathews' Traverse Road** ◆  
 Length: 0.9 km (0.6 mi); 45 minutes  
 Elevation Change: 82 m (269 ft)  
 Enjoy panoramic views along this mountain road to the summit of Whistler Mountain. Do not enter glacier areas.
- 10 Whistler Summit Trail** ■  
 Length: 0.8 km (1/2 mi); 40 minutes  
 Elevation Change: 20 m (50 ft)  
 Single track trail at the top of the Peak Express wind it's way around the summit of Whistler Mountain.
- 11 Burnt Stew Road** ◆  
 Length: 1.3 km (0.8 mi); 40 minutes  
 Elevation Change: 80m (260ft)  
 This mountain road starts is used as an alternate route between the Half note trail, High Note Trail and Musical Bump trail. The lower portion turns into single track.

### LEGEND

- Green – Easiest**  
 Consistent inclines and declines over trails with stable footing. Shorter distance requiring less time to complete.
- Blue – Moderate difficulty**  
 Steeper inclines and declines over trails with less stable footing. Requires more time and effort to complete.
- Black – Most difficult**  
 Steep inclines and declines over narrow trails with loose footing. Requires a high time commitment and effort, hiking footwear and provisions.
- Iconic locations**  
 Must-see viewpoints and landscapes that are truly unique.
- Signature trail**  
 World-class alpine hiking.
- Alpine wildflowers**  
 Prime viewing areas of wildflowers that bloom seasonally from late July to August. Do not pick or walk amongst flowers.
- Wildlife sightings**  
 Areas frequented by wildlife common to the area. Never approach, disturb or feed a wild animal.
- Inukshuk viewpoint**  
 Find the inukshuk for a classic photo opportunity.
- Mountain access road**  
 Be aware of vehicle traffic.
- Permanently closed**  
 Do not take in closed terrain. Closed toe, stable footwear is strongly recommended for all trails. Dress appropriately, mountain weather changes quickly.

**ENJOY THE FRESH AIR**  
 Whistler Blackcomb is proud to be smoke-free.

## JAW-DROPPING VIEWS ON THE PEAK 2 PEAK GONDOLA

**ONE DAY JUST ISN'T ENOUGH.**  
 Take advantage of unlimited mountain access all summer as well as exclusive pass holder perks and discounts. Upgrade your day ticket to a Summer Alpine Experience Pass at Guest Services, just pay the difference.

## UMBRELLA BAR

WHISTLER'S BEST KEPT SECRET WITH A 360 VIEW

Sun-soaked patio sessions, cold drinks flowing, and laid-back mountain energy on Whistler Mountain



### PLAN YOUR DAY

These are your best options for an on-mountain hiking experience, no matter your ability level or the time you have available.

- Best Walks (1 hour or less)**
  - Alpine Loop on Blackcomb
  - Whistler Summit Interpretive Walk on Whistler
- Best Intermediate Hikes (2-3 hours)**
  - Overlord Loop to Lakeside Loop on Blackcomb
  - Spearhead Loop to Harmony Lake Loop on Whistler
- Best Advanced Hikes (3-4 hours)**
  - Alpine Loop to Overlord Trail to Decker Loop on Blackcomb
  - High Note Trail to Half Note Trail on Whistler

## EXTEND YOUR DAY WITH THE FEAST

Join us every Friday, Saturday and Sunday evening for an incredible, mountain-top dining experience with live music. Whether you dine inside or on our newly renovated patio, it's great for the whole family.

Visit [whistlerblackcomb.com/mtntopfeast](http://whistlerblackcomb.com/mtntopfeast) for complete operating dates and times

## MOUNTAIN TOP FEAST

PRESENTED BY SEE YA LATER RANCH



PURCHASE MTN TOP FEAST TICKETS AT GUEST SERVICES OR BY CALLING 1.800.766.0449

WHISTLER BLACKCOMB MOUNTAIN  
 EMERGENCY NUMBER: 604.935.5555



### BE BEAR AWARE

We are lucky to have Black bears calling Whistler and Blackcomb mountain home. And you might encounter one or several bears while hiking on our mountains.

Bears are generally afraid of people. They rarely attack humans unless they feel threatened or provoked by people. Review these bear viewing rules to avoid dangerous confrontations.

#### Stay at a safe distance

- Stay at least 100 metres/300 feet from any bear.
- Never approach or challenge a bear.
- Resist your urge to get closer for a better view or an even more perfect picture.

#### Never EVER feed a bear!

- By feeding a bear, you teach the bear to associate people with food.
- Fed bears become problem bears as they lose their natural fear for people.
- Bears that have lost their natural fear for people will get bold and dangerous.
- A fed bear often ends up as a dead bear (euthanized by a provincial conservation officer).

#### Always give the bear the right of way

- If you spot a bear ahead of you on a hiking trail, stay calm and back away slowly.
- If retreating is not an option, make a large detour while you stay at least 100 metres/300 feet away from the bear.
- PETS are not allowed on Whistler Blackcomb recreation area. We only welcome accredited guide and service dogs on our property. Please check with guest service prior to access the mountain.

Report aggressive Bears to our Alpine patrollers at 604-935-5555



### WHISTLER MOUNTAIN BIKE PARK

Welcome to the Whistler Mountain Bike Park, the number one lift-accessed downhill bike park in the world. With over 120 expertly-crafted trails spread throughout four distinct mountain zones, we are proud to offer the most terrain of any bike park in North America. Riders will find plenty of fun throughout the Bike Park with exciting trails designed for every level and ability.



### SUMMER ALPINE EXPERIENCE

Whistler's pinnacle summer experience is more than the Guinness World Record-breaking PEAK 2 PEAK Gondola. It's the entire alpine experience that comes with it: two mountains, 50+ km of hiking trails, mind-melting vistas, free and custom guided tours, viewpoints in every direction, and an ever-changing timeline of seasonal highlights that makes no two visits the same.

#### WHY UPGRADE TO A SUMMER ALPINE EXPERIENCE PASS?

- Unlimited access to the Summer Alpine Experience including the PEAK 2 PEAK Gondola.
- Exclusive passholder lodging offers.
- Passholder discounts on shopping, dining, bike park lessons, valley bike rentals, bear tours & more.

Please visit [whistlerblackcomb.com](http://whistlerblackcomb.com) for pass and ticket pricing

## CHRISTINE'S ON BLACKCOMB

Elevated alpine dining with breathtaking patio views and fresh seasonal flavors on Blackcomb Mountain.

For reservations please call 604.938.7437 [whistlerblackcomb.com/christines](http://whistlerblackcomb.com/christines)



### WHISTLER BLACKCOMB & BC PARKS JOIN FORCES FOR WONDER

Working in close partnership with BC Parks, Whistler Blackcomb has developed the High Note Trail on Whistler and the Overlord-Decker Trail on Blackcomb to allow guests privileged access to some of BC Parks' most spectacular alpine scenery. This partnership provides:

- Alpine access to Garibaldi Provincial Park—194,650 hectares in size
- Observation and education opportunities, from professional research initiatives to guest participation
- A destination for wilderness enthusiasts—from glacial lakes to volcanic peaks
- Summer valley access to and from Garibaldi Provincial Park via Singing Pass Trail on Whistler Mountain and the Ascent Trails to Overlord-Decker on Blackcomb Mountain.

More information on access to BC Parks available on [whistlerblackcomb.com/blackcountry](http://whistlerblackcomb.com/blackcountry)

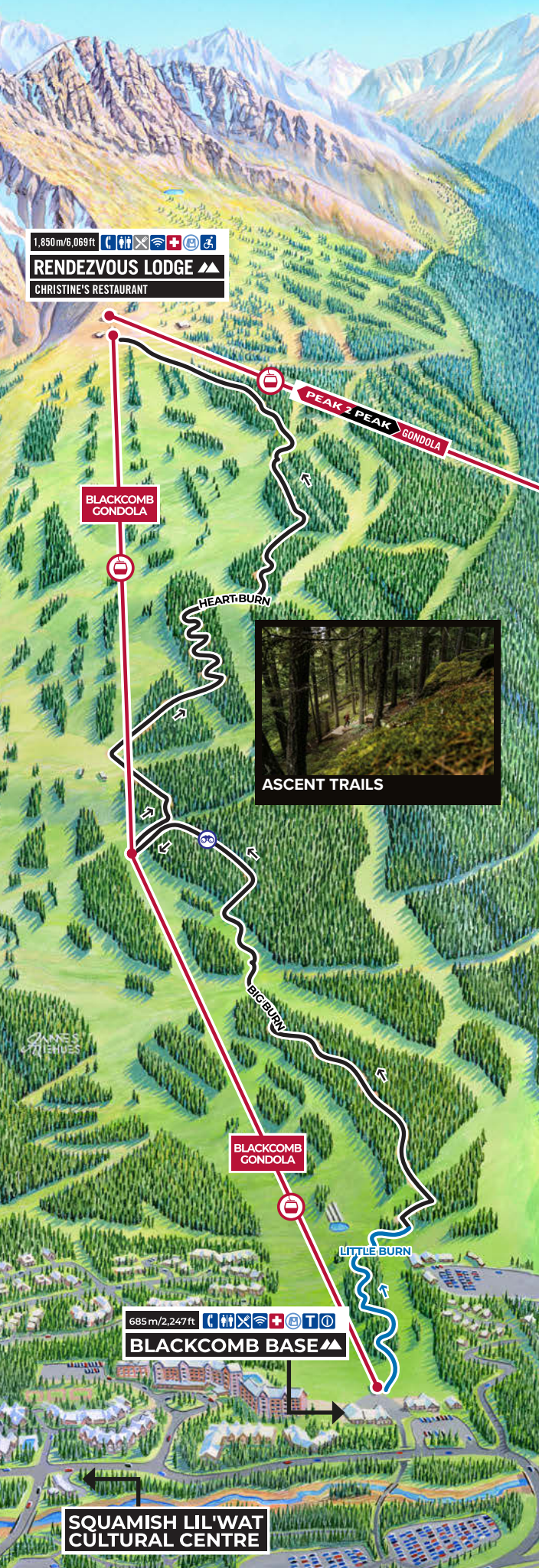


### ELEVATED CELEBRATIONS AT WHISTLER BLACKCOMB


THE FRESH MOUNTAIN AIR AND SPECTACULAR VIEWS MAKE YOUR MEETING, EVENT OR WEDDING FEEL LIMITLESS.



### BLACKCOMB ASCENT TRAILS



### BLACKCOMB MOUNTAIN



### BLACKCOMB ASCENT TRAILS

Hike over 6.2 km and 1200 m of elevation from the bottom of Blackcomb Mountain to the alpine through old growth coastal rainforest using three interconnected trails. Then continue along our alpine hiking trails or download to the base on our lift system.

Hikers planning to utilize the Whistler Blackcomb lift system must purchase Blackcomb Ascent Lift Tickets prior to hiking. Tickets are not available for purchase on mountain. For hikers heading to Garibaldi Provincial Park, the Ascent trails are the designated route to and from the valley during the summer season. For safety, dogs are not allowed on the trails.

**Little Burn** ■ Length: 0.8 km (0.5 mi) Elevation Change: 74 m (243 ft) The first portion of the Ascent Trails meanders between ski runs up to Base 2 of Blackcomb as a mellow start to the adventure.

**Big Burn** ◆ Length: 2 km (1.2 mi) Elevation Change: 435 m (1422 ft) This second section of the Ascent Trails climbs to the top of the Blackcomb Gondola midstation. From here, ticket options allow you to transfer to our lift system for upload or download.

**Heart Burn** ■ Length: 3.4 km (2.1 mi) Elevation Change: 667 m (2185 ft) If your legs are able to continue, the last section of trail ascends to the Rendezvous Lodge on Blackcomb through impressive old growth forest and treats you to spectacular views close to the summit.

### BLACKCOMB ALPINE TRAILS

**12 Alpine Loop** ● Length: 1.4 km (0.9 mi); 30 minutes Elevation Change: 72 m (236 ft) This gentle walk from the Rendezvous Lodge leads to a spectacular view of the valley from the Fitzsimmons Lookout, a great place to sit and enjoy the landscape. The walking trail has excellent photo opportunities and alpine ecosystem storyboards.

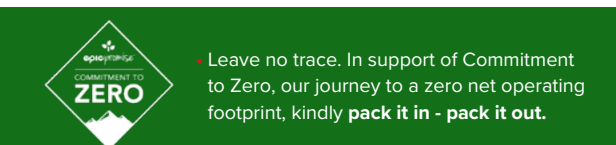
**13 Overlord Trail** ■ (We recommend our guests use this trail to access the Lakeside Loop for intermediate hikers and Decker Loop for advanced to expert hikers.) Length: 3.7 km (2.3 mi); 60-80 minutes Elevation Change: 124 m (407 ft) Stretching into Garibaldi Provincial Park, this trail is used as the main connecting route to all of Blackcomb Mountain's hiking. Enjoy a wide variety of rich alpine wildflowers, amazing views of Overlord Glacier and many alpine lakes with glacier runoffs.

**14 Marmot Trail** ■ Length: 2 km (1.2 mi); 60 minutes Elevation Change: 183 m (600 ft) Recommended access from Overlord Trail. After a relatively hard climb, this narrow single track trail meanders through the tree line and brings you back to the Rendezvous.

**15 Lakeside Loop** ■ Length: 2.2 km (1.4 mi); 40 minutes Elevation Change: 72 m (236 ft) A short climb takes you to a rich area of alpine wildflowers with Blackcomb Lake nestled below the peak of Blackcomb. This trail must be hiked clockwise. Finish by descending back to Overlord Trail.

**16 Decker Loop** ◆ Length: 3.3 km (2.1 mi); 75 minutes Elevation Change: 214 m (702 ft) Connecting with Overlord Trail, this is a world-class alpine trail and the best hiking experience on Blackcomb Mountain. Start this journey by hiking clockwise up and into Garibaldi Provincial Park with incredible views of ancient mountain peaks, the Overlord Glacier and the Decker Tarn—a glacial alpine lake.

**17 Kids' Adventure Trail** ■ Length: 0.325 km (0.2 mi); 20 minutes Elevation Change: 25 m (82 ft) Accessed from midway along the Alpine Loop Trail. Make your way across a rocky path featuring interpretive signage and interactive elements highlighting local animals.



### LEGEND

- Green – Easiest**: Consistent inclines and declines over trails with stable footing. Shorter distance requiring less time to complete.
- Blue – Moderate difficulty**: Steeper inclines and declines over trails with less stable footing. Requires more time and effort to complete.
- Black – Most difficult**: Steep inclines and declines over narrow trails with loose footing. Requires a high time commitment and effort, hiking footwear and provisions.
- Iconic locations**: Must-see viewpoints and landscapes that are truly unique.
- Signature trail**: World-class alpine hiking.
- Alpine wildflowers**: Prime viewing areas of wildflowers that bloom seasonally from late July to August. Do not pick or walk amongst flowers.
- Wildlife sightings**: Areas frequented by wildlife common to the area. Never approach, disturb or feed a wild animal.
- Inukshuk viewpoint**: Find the inukshuk for a classic photo opportunity.
- Mountain access road**: Be aware of vehicle traffic.
- Permanently closed**: Do not hike in closed terrain. Closed toe, stable footwear is strongly recommended for all trails. Dress appropriately, mountain weather changes quickly.

### GENERAL INFORMATION

- GUEST SERVICES**
- FIRST AID**
- TICKET SALES**
- RESTAURANT**
- EPIC MOUNTAIN REWARDS**
- WASHROOMS**
- SHOPPING**
- FREE WIFI POWERED BY TELUS**
- ACCESSIBLE**
- FAMILY CERTIFIED**
- PLAY STRUCTURE**

### SQUAMISH LIL'WAT CULTURAL CENTRE



The Squamish Lil'wat Cultural Centre is an authentic cultural activity for the whole family. The centre showcases the history, art and heritage of the Squamish and Lil'wat First Nations through drumming performances, guided tours, outdoor exhibits, craft workshops and a spectacular 15 minute film. The centre is located on the corner of Lorimer Road and Blackcomb Way, across from the Four Seasons Resort. Just a short walk from the Family Adventure Zone in the Upper Village.

**epic MOUNTAIN REWARDS**

2026/27 Pass Holders Get

**FREE SUMMER LIFT ACCESS\* & EXCLUSIVE SAVINGS**

DISCOVER SUMMER BENEFITS

\*Bike haul not included. Summer lift access not included with Epic Day Pass. Restrictions and exclusions apply, see Epic Mountain Rewards Terms & Conditions for details.

**OFFICIAL PARTNERS OF WHISTLER BLACKCOMB**

- PEPSI**: OFFICIAL SOFT DRINK
- Corona**: OFFICIAL BEER PARTNER
- TURTLEBOX**: OFFICIAL AUDIO PARTNER
- SEE YA LATER RANCH**: OFFICIAL WINE PARTNER
- HH**: OFFICIAL UNIFORM PARTNER
- BAKLEY**: OFFICIAL EYEWEAR AND GOOGLE PARTNER
- LAVAZZA**: OFFICIAL BREWED COFFEE AND ESPRESSO PARTNER
- ECO PRODUCTS**: OFFICIAL ZERO WASTE PARTNER
- TELUS**: OFFICIAL TELECOMMUNICATIONS PARTNER
- CELSIUS**: OFFICIAL ENERGY DRINK
- DoñJulio**: OFFICIAL SPIRIT PARTNER
- OFFICIAL BIKE APPAREL AND PROTECTION PARTNER**